





Source: Esri, DigitalGlobe, GeoEye, Earthstar Geographics, CNES/Airbus DS, USDA/USGS/AEX, Getmapping, Aerogrid, IGN, IGP, swisstopo, and the GIS User Community

- | | | | | | |
|---|---------------|---|---------------|---|-------------|
|  | SUBJECT LAND |  | COMMERCIAL |  | OPEN SPACE |
|  | PROPERTY LINE |  | INDUSTRIAL |  | RESIDENTIAL |
|  | AGRICULTURE |  | INSTITUTIONAL |  | UTILITY |

AERIAL PHOTO DATE: SPRING 2017

