






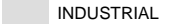



AERIAL PHOTO DATE: FALL 2021

Legend

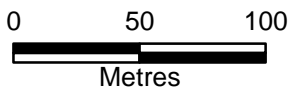
	SUBJECT LAND		AGRICULTURAL		INSTITUTIONAL		ROAD
		COMMERCIAL		OPEN SPACE			UTILITY
		INDUSTRIAL		RESIDENTIAL			



PLANNING, BUILDING AND ECONOMIC DEVELOPMENT



APPENDIX 6
AERIAL & EXISTING LAND USE
NAHID CORP.
2556830 ONTARIO INC.,
HARBANS SIDHU
 CITY FILE: OZS-2022-0028



Author: ckovac
 Date: 2022/08/23