










AERIAL PHOTO DATE: SPRING 2016

- | | | | | | |
|---|---------------|---|---------------|---|-------------|
|  | SUBJECT LAND |  | COMMERCIAL |  | OPEN SPACE |
|  | PROPERTY LINE |  | INDUSTRIAL |  | RESIDENTIAL |
|  | AGRICULTURE |  | INSTITUTIONAL |  | UTILITY |

