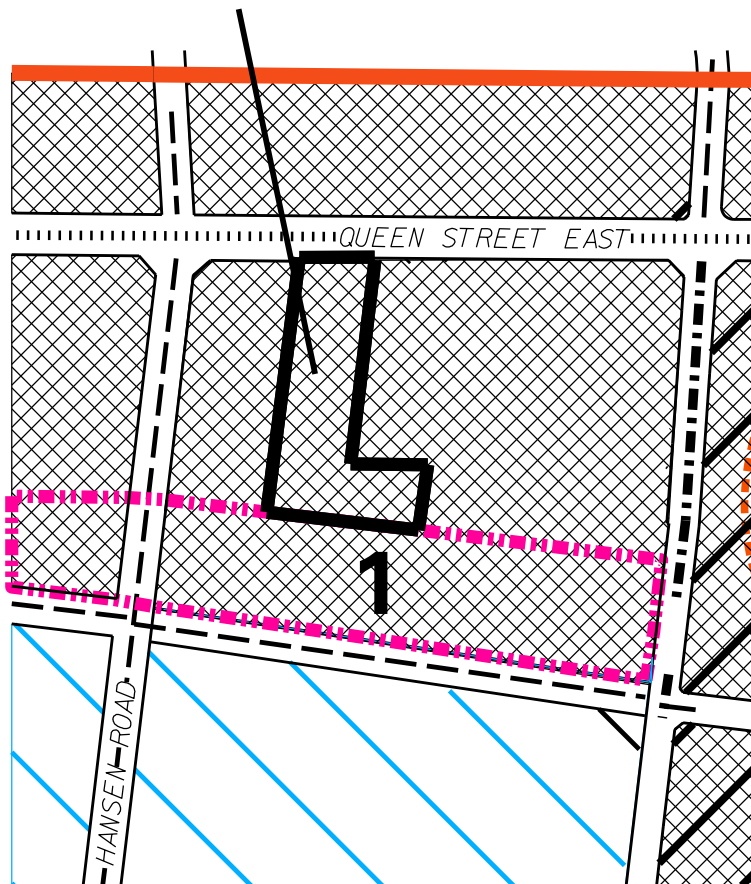







SUBJECT LANDS

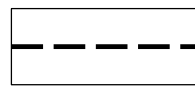

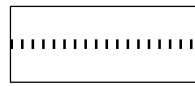




EXTRACT FROM SCHEDULE SP36(A) OF THE DOCUMENT KNOWN AS THE QUEEN STREET CORRIDOR SECONDARY PLAN

**LAND USE**

-  Subject Lands
- COMMERCIAL**
-  Central Area Mixed Use
-  Primary Office Node
-  Industrial
-  Special Study Area

**TRANSPORTATION**

-  Collector Road
-  Local Road
-  Major Arterial Road
-  Minor Arterial Road
-  Special Policy Area 1

