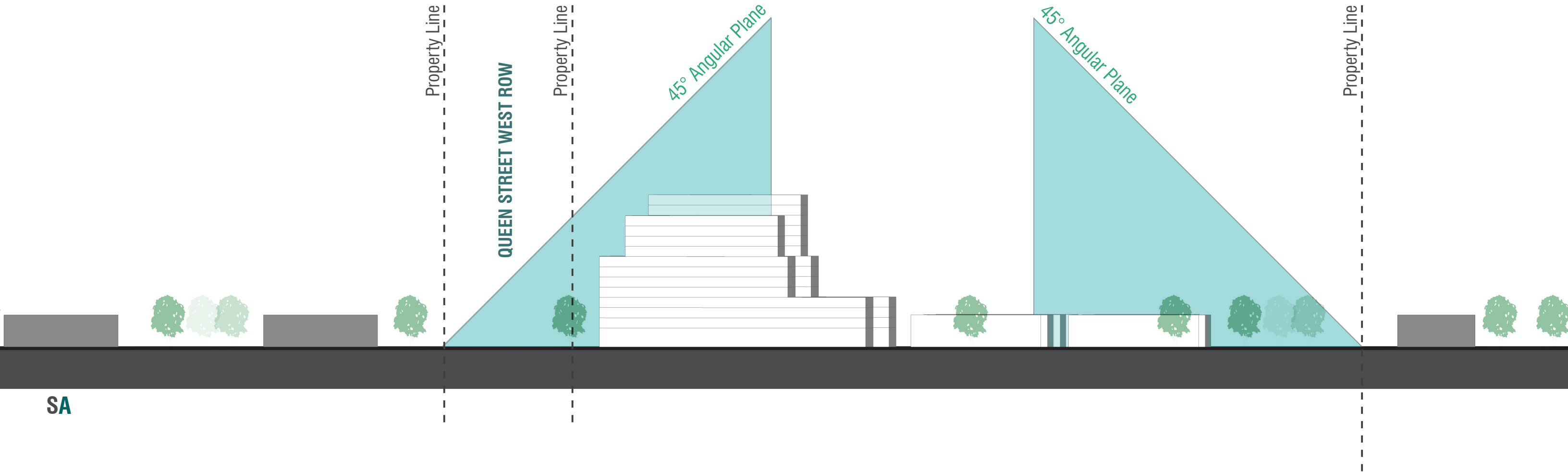

Urban Design
Angular Plane Analysis
June 27, 2023

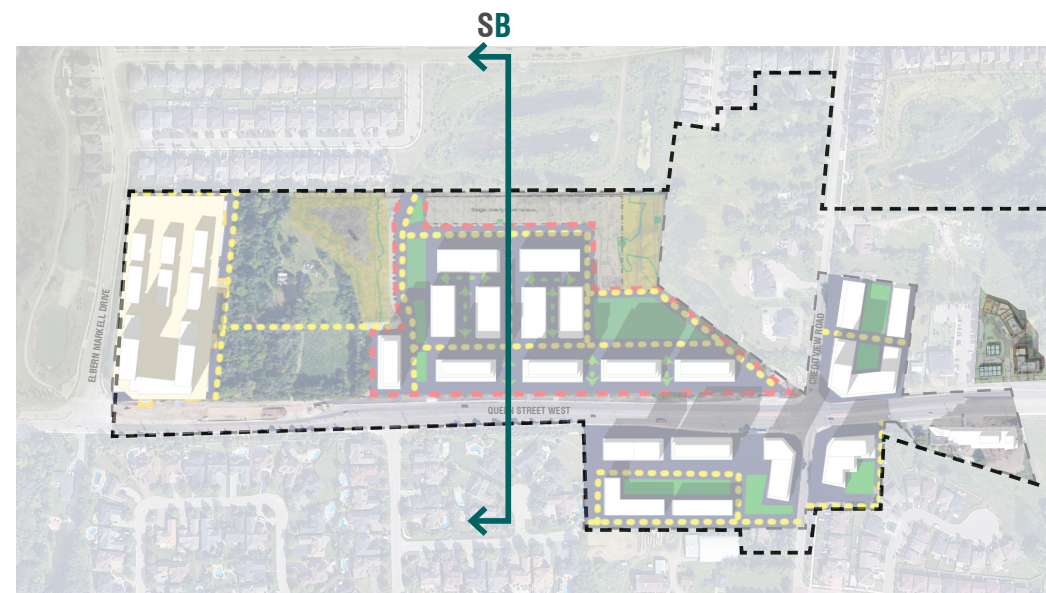
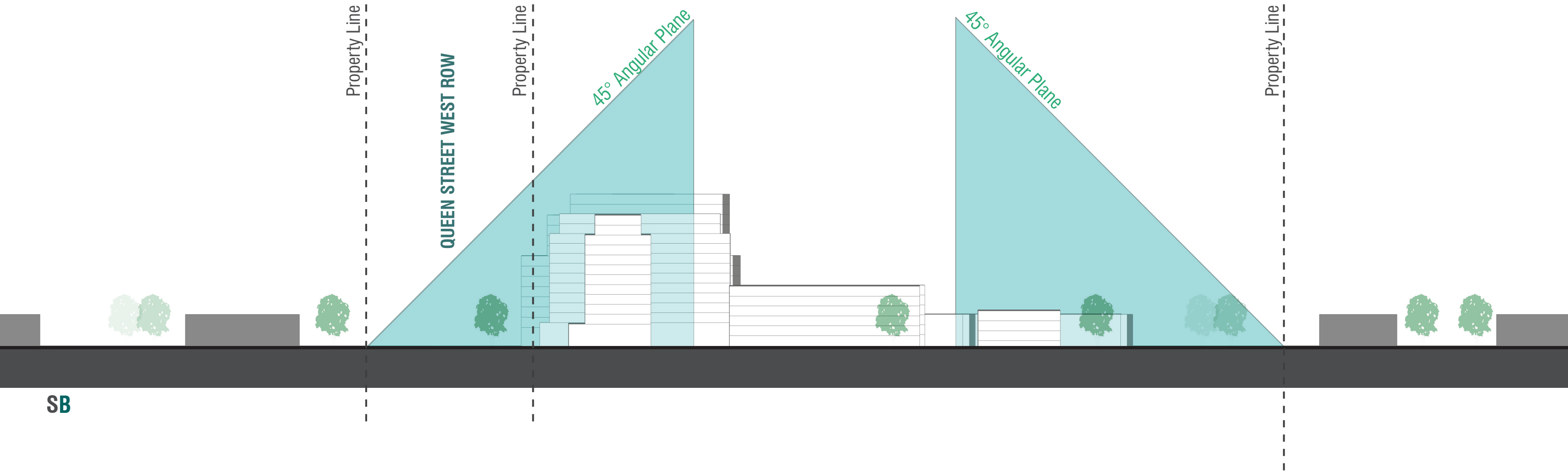


SA



KEY MAP

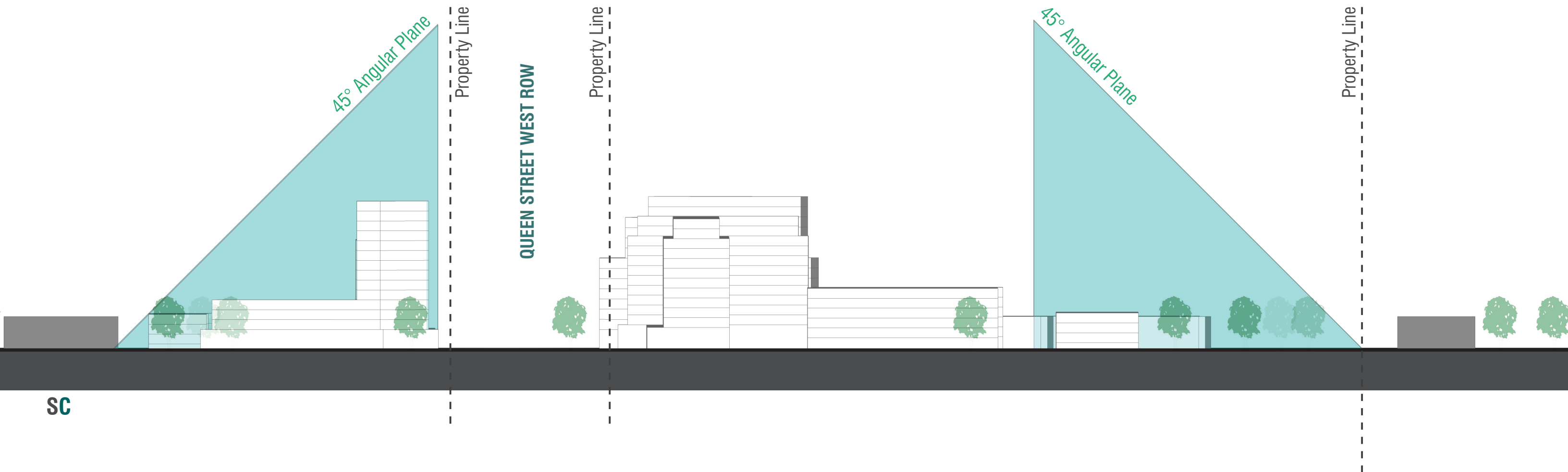
45 degrees from adjacent single-detached dwellings and based on the heights in the recommended Tertiary Plan



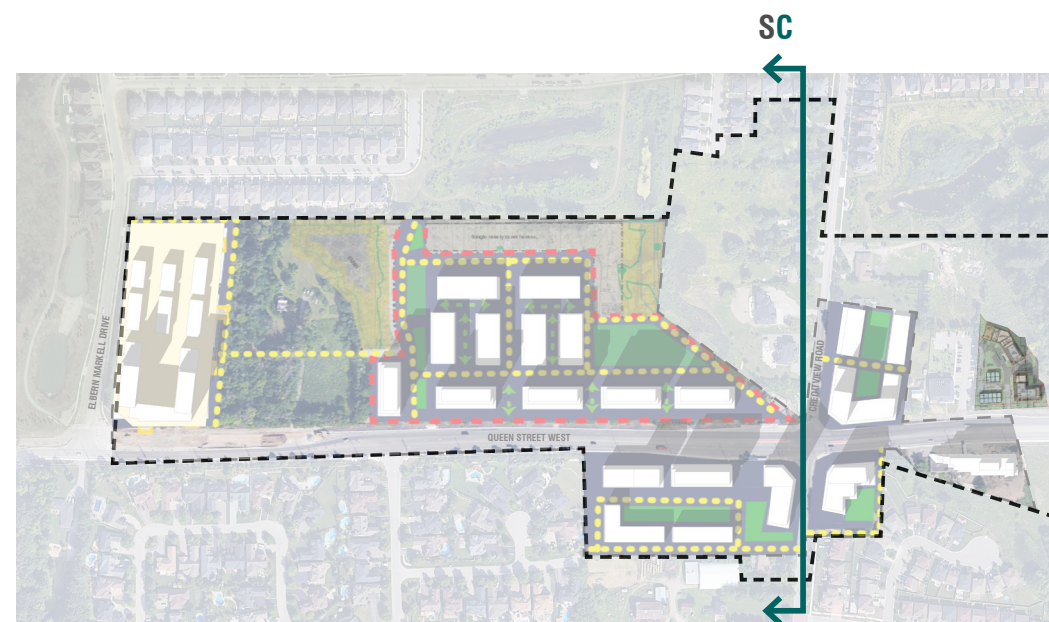
KEY MAP

45 degrees from adjacent single-detached dwellings and based on the heights in the recommended Tertiary Plan

NEIGHBOURHOOD CONCEPT ANGULAR PLANE STUDIES



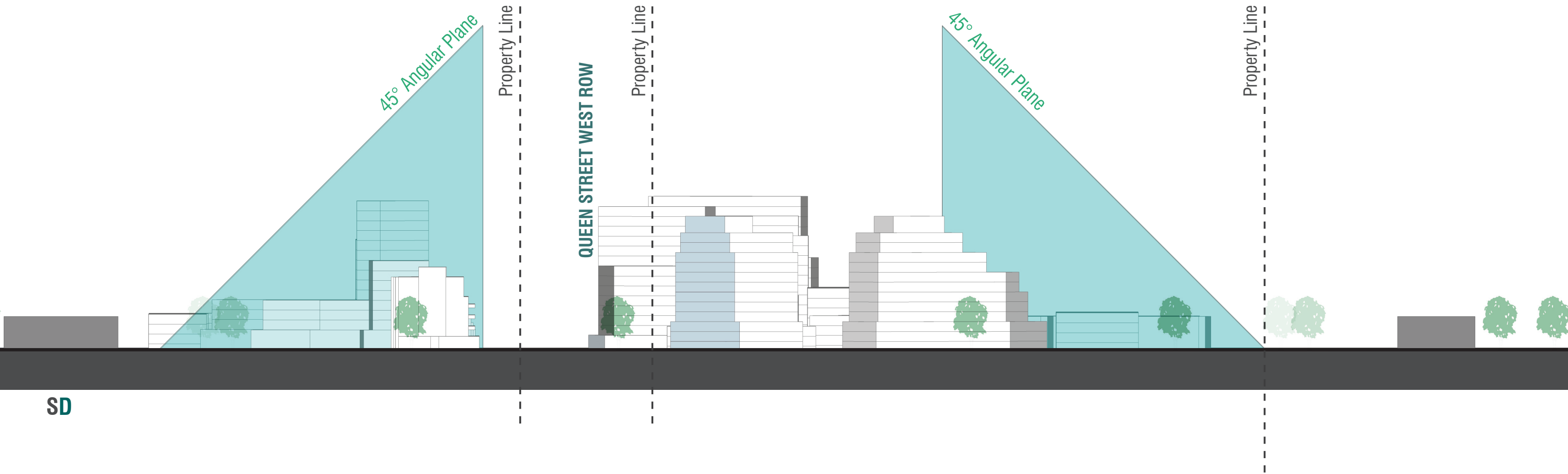
SC



KEY MAP

45 degrees from adjacent single-detached dwellings and based on the heights in the recommended Tertiary Plan

NEIGHBOURHOOD CONCEPT ANGULAR PLANE STUDIES

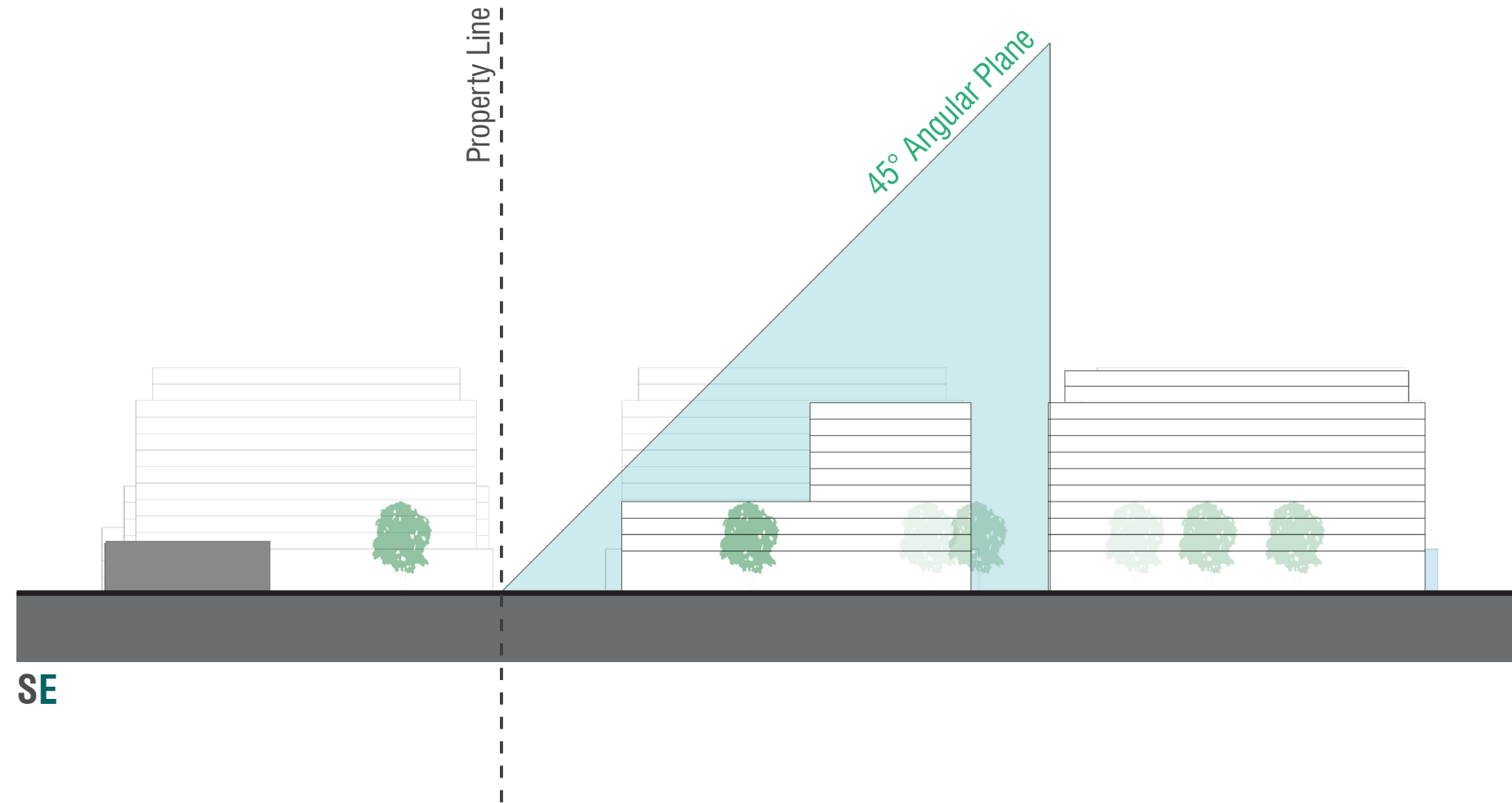


SD



KEY MAP

45 degrees from adjacent single-detached dwellings and based on the heights in the recommended Tertiary Plan



KEY MAP

45 degrees from adjacent single-detached dwellings and based on the heights in the recommended Tertiary Plan