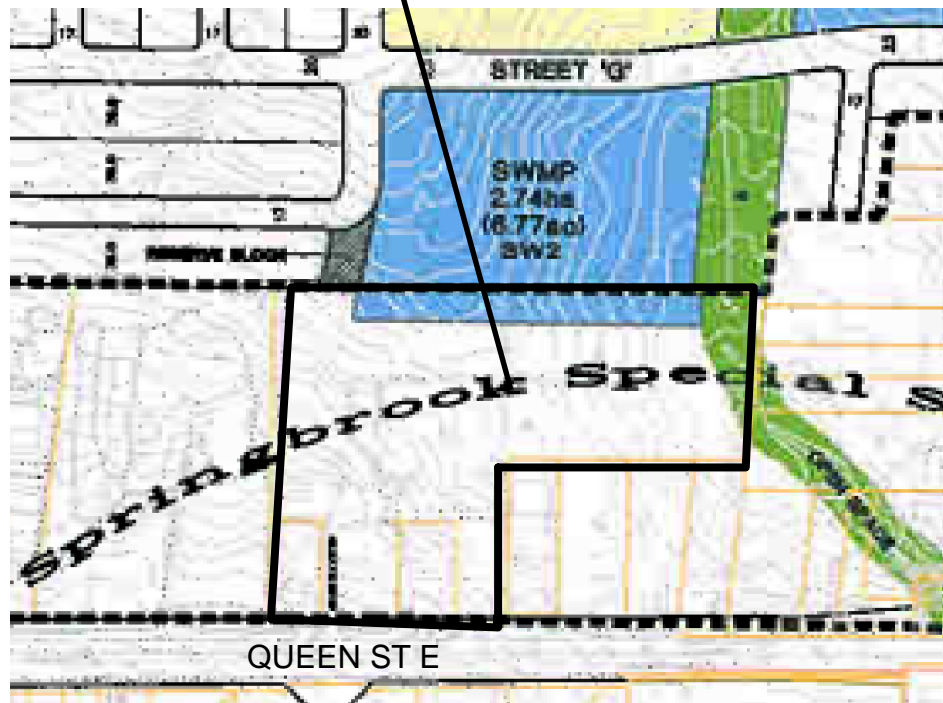







**SUBJECT LANDS**



EXTRACT FROM BLOCK PLAN 45-2 OF THE DOCUMENT KNOWN AS THE CREDIT VALLEY BLOCK PLAN

<ul style="list-style-type: none"> <li>●●●● PEDESTRIAN TRAILWAY</li> <li> LIVE / WORK LOT</li> <li> TURNING CIRCLE - ULTIMATE DESIGN TO BE DETERMINED</li> </ul>	<p><u>LEGEND</u></p>  SPRINGBROOK SPECIAL STUDY AREA	 REGIONAL CONTROL SWMP EXPANSION	 CREDITVIEW ROAD SPECIAL STUDY AREA (TO BE ADJUSTED)
---	---	--	---