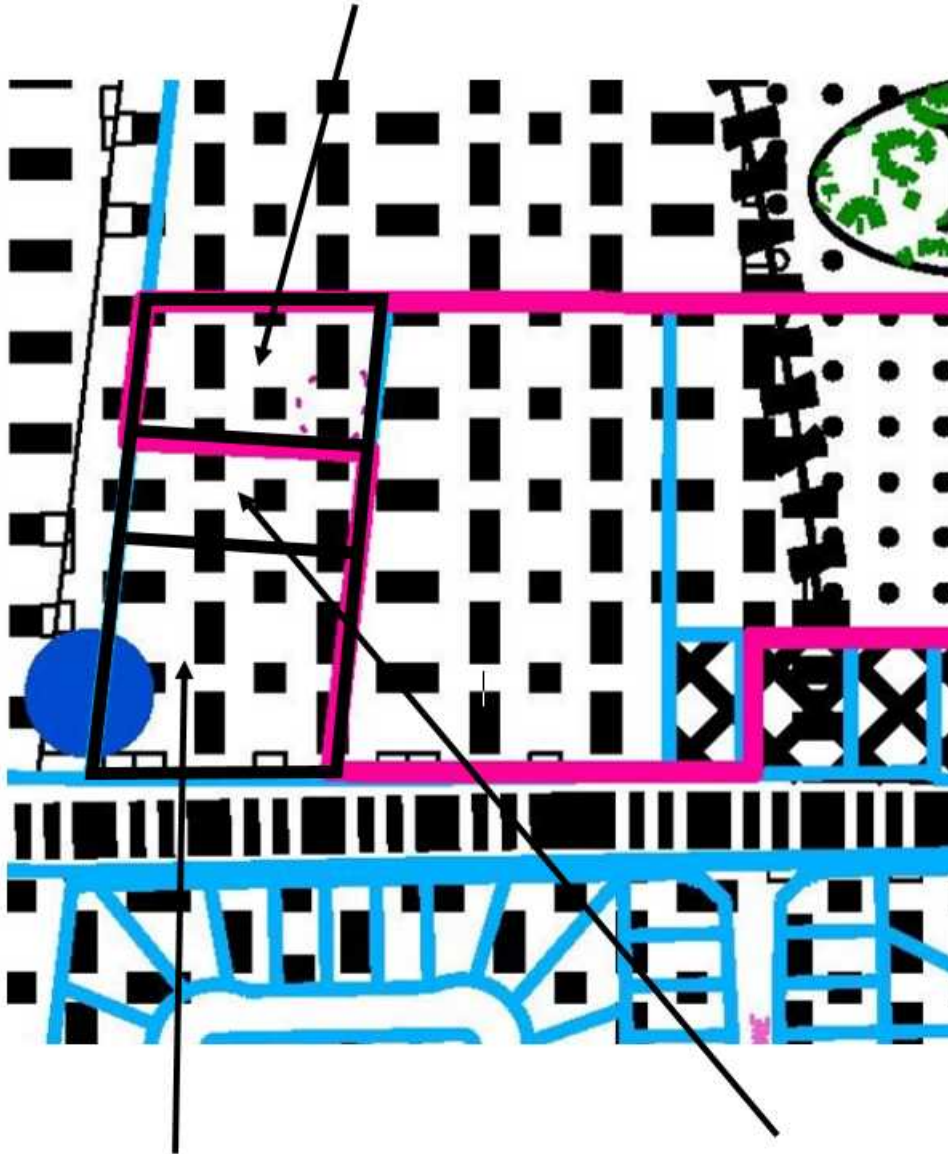














Schedule A to Official Plan Amendment 2006# _____

LANDS TO BE REDESIGNATED FROM "EXECUTIVE RESIDENTIAL" AND "SPRINGBROOK TERTIARY PLAN" TO "MEDIUM DENSITY 3 RESIDENTIAL" AND SPECIAL POLICY AREA 7"



LANDS TO BE REDESIGNATED FROM "EXECUTIVE RESIDENTIAL" TO "MIXED USE COMMERCIAL/HIGH DENSITY RESIDENTIAL 2" AND SPECIAL POLICY AREA 7"

LANDS TO BE REDESIGNATED FROM "EXECUTIVE RESIDENTIAL" TO "MEDIUM DENSITY 3 RESIDENTIAL" AND SPECIAL POLICY AREA 7"

- | | | | |
|---|------------------------------|---|---------------------------------------|
|  | RESIDENTIAL
Low Density 1 |  | OPEN SPACE
Primary Valleyland |
|  | Low Density 2 |  | Terrestrial Features |
|  | Medium Density |  | Neighbourhood Park |
|  | Executive Residential |  | Potential Stormwater Management Ponds |
|  | Springbrook Settlement Area | INFRASTRUCTURE | |
| INSTITUTIONAL | |  | Minor Arterial Roads |
|  | Separate Elementary School |  | Collector Roads |

