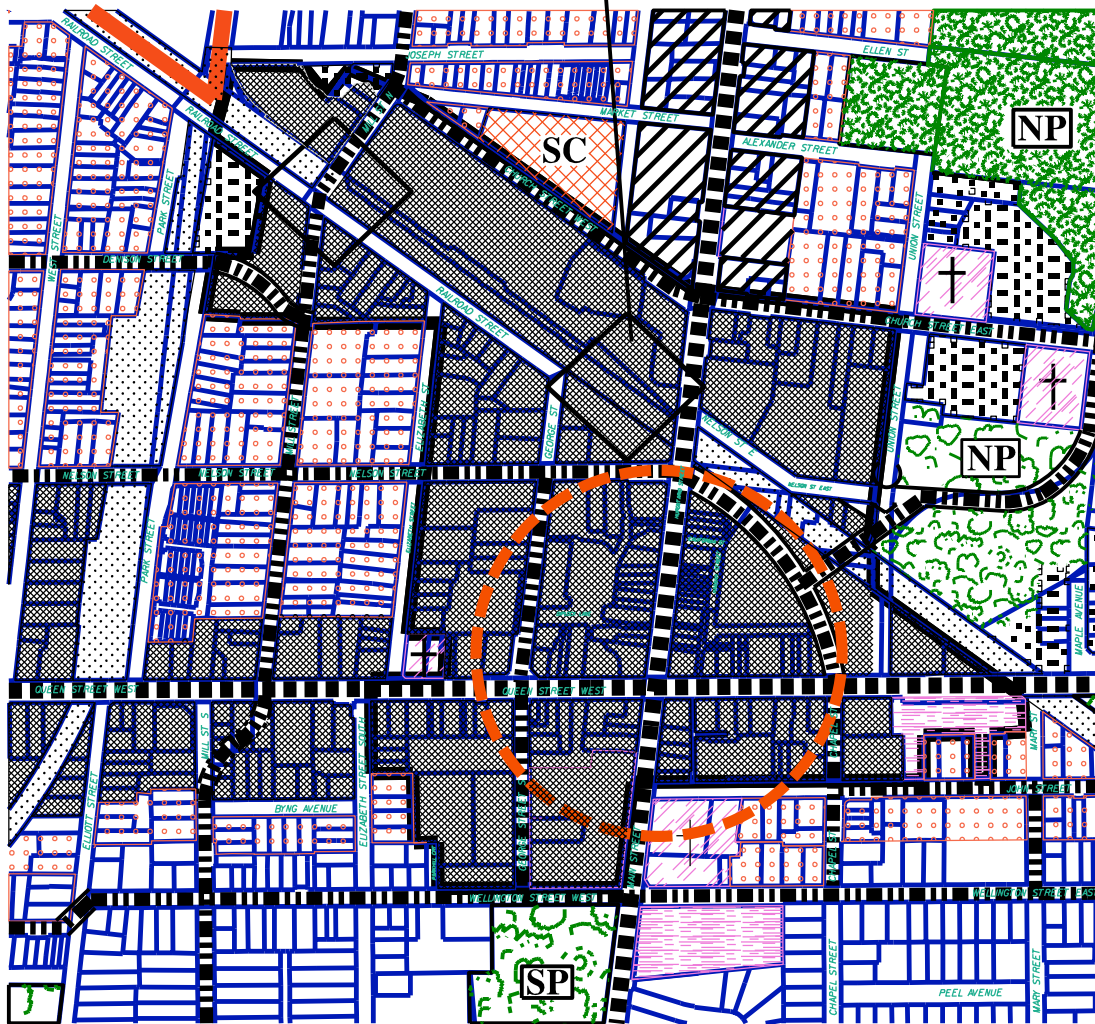
























SUBJECT LANDS



EXTRACT FROM SCHEDULE SP7(A) OF THE DOCUMENT KNOWN AS THE DOWNTOWN BRAMPTON SECONDARY PLAN

	<b>Subject Lands</b>		<b>PUBLIC OPEN SPACE</b>		<b>TRANSPORTATION</b>
	<b>RESIDENTIAL</b>		<b>Specialized Park</b>		<b>Transportation Facilities</b>
	Low Density		<b>Neighbourhood Park</b>		<b>Minor Arterial Road</b>
	Medium Density		<b>Valley Land</b>		<b>Collector Road</b>
	Medium High / High Density		<b>INSTITUTIONAL</b>		<b>Local Road</b>
	<b>COMMERCIAL</b>		<b>Institutional</b>		<b>Grade Separation</b>
	Central Area Mixed Use		<b>Place of Worship</b>		
	Service Commercial		<b>PROPOSED DEVELOPMENT PERMIT SYSTEM AREA:</b>		
	Office Node		<b>MAIN STREET NORTH DEVELOPMENT PERMIT SYSTEM AREA</b>		

