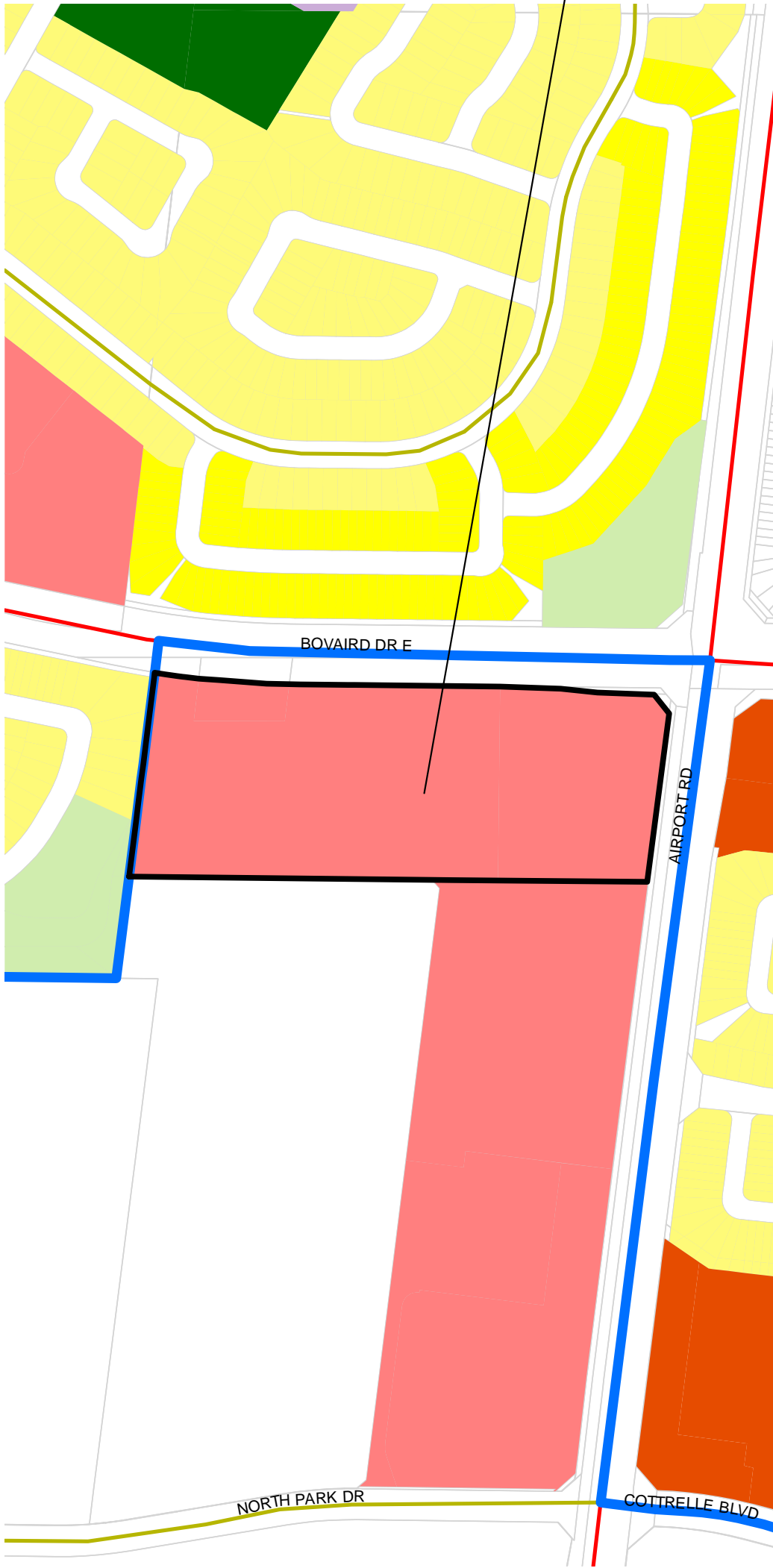


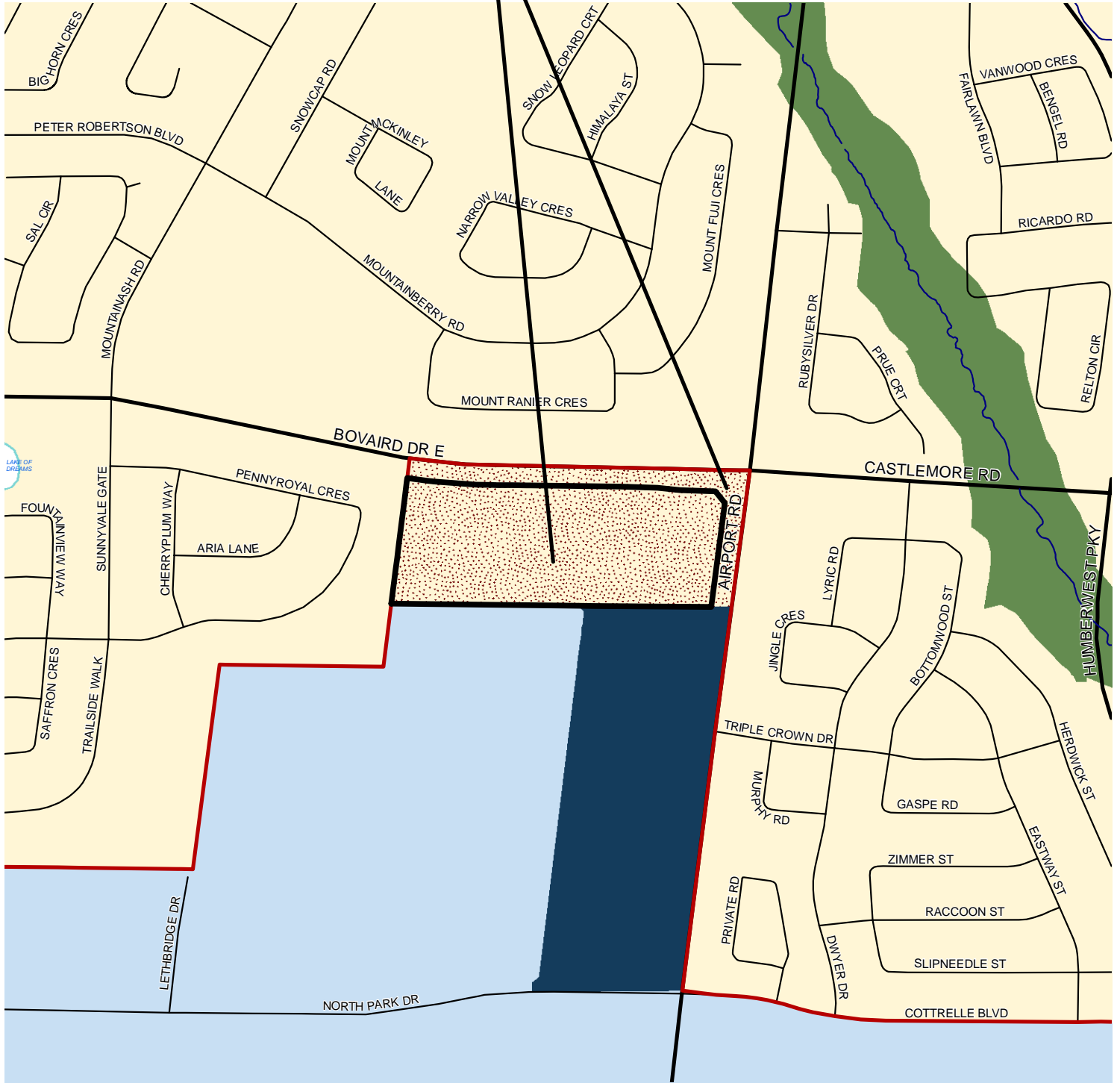
LANDS TO BE DESIGNATED "SPECIAL SITE AREA 6 - DISTRICT RETAIL"









- RESIDENTIAL**
 - LOW DENSITY RESIDENTIAL 1
 - MEDIUM DENSITY RESIDENTIAL
 - MEDIUM/HIGH DENSITY RESIDENTIAL
 - HIGH DENSITY RESIDENTIAL
- INSTITUTIONAL**
 - INSTITUTIONAL
 - ELEMENTARY SCHOOL
 - MIDDLE SCHOOL
 - SECONDARY SCHOOL
 - PLACE OF WORSHIP
 - F FIRE STATION
- COMMERCIAL**
 - CONVENIENCE RETAIL
 - DISTRICT RETAIL
 - NEIGHBOURHOOD RETAIL
 - REGIONAL RETAIL
 - SERVICE COMMERCIAL
 - HIGHWAY COMMERCIAL
- OPEN SPACE**
 - NATURAL HERITAGE SYSTEM
 - OPEN SPACE
- UTILITY**
 - TRANSCANADA PIPELINE
- ROADS**
 - COLLECTOR ROAD
 - MAJOR ARTERIAL ROAD
 - MINOR ARTERIAL ROAD
 - PROVINCIAL HIGHWAY
- SPECIAL SITE AREA**
 - 1 SPECIAL SITE AREA
 - 6 SPECIAL SITE AREA 6 - DISTRICT RETAIL
 - LBPIA Operating Area



"SPECIAL STUDY AREA" TO BE DELETED



EXTRACT FROM SCHEDULE A (GENERAL LAND USE DESIGNATIONS) OF THE CITY OF BRAMPTON OFFICIAL PLAN

- | | | | | | |
|--|-------------------|---|------------|--|--------------------|
|  | SUBJECT LAND |  | INDUSTRIAL |  | RESIDENTIAL |
|  | BUSINESS CORRIDOR |  | OPENSOURCE |  | SPECIAL STUDY AREA |

