





















EXTRACT FROM SCHEDULE SP55(A) OF THE DOCUMENT KNOWN AS THE HURONTARIO- MAIN CORRIDOR SECONDARY PLAN

<b>RESIDENTIAL</b>		<b>MIXED USE</b>		<b>INSTITUTIONAL</b>		<b>OPEN SPACE</b>	
	MD MEDIUM DENSITY		MU1 MIXED USE ONE		S SENIOR PUBLIC SCHOOL		NP NEIGHBOURHOOD PARK
	HD1 HIGH DENSITY ONE		MU2 MIXED USE TWO		F FIRE STATION		C CEMETERY
	HD2 HIGH DENSITY TWO		MU3 MIXED USE THREE		I INSTITUTIONAL		1-2 SPECIAL POLICY AREAS
<b>COMMERCIAL</b>		<b>ROADS</b>		<b>GATEWAYS</b>			
	REGIONAL COMMERCIAL		COLLECTOR ROAD		PRIMARY GATEWAY		
	OTHER LANDS OWNED BY APPLICANT NOT SUBJECT TO THIS AMENDMENT				SECONDARY GATEWAY		
						LANDS SUBJECT TO THIS AMENDMENT	
						HEIGHT TRANSITION AREA	